






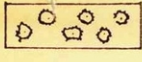




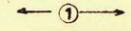


















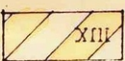




Volgn.	Bestaande toest.	Bestemming	Aanduiding
1			Grens van het bijzonder plan
2			Perceelgrens.
3			Gebouw met openbare bestemming
4			Privaat gebouw
5			Krotwoning
6			Weide
7			Boomgaard
8			Privaat park
9			Grens der bestemmingszone
10			Rooilijn
11			Verplichte bouwlijn
12			Verplichte bouwlijn op rooilijn
13			Uiterste grens der hoofdgebouwen
14			Uiterste grens der bijgebouwen
15			Maximum aantal verdiepingen
16		I	Zone voor gebouwen met openbare best.
17		II	Zone voor aaneengesloten woningbouw
18		III	Zone voor half-open woningbouw
19		IV	Zone voor open woningbouw
20		V	Zone voor bijgebouwen
21		VI	Zone voor koeren en hovingen
22		VII	Zone voor achteruitbouw / Bouwverbod
23		VIII	Zone voor nijverheid
24		IX	Zone voor alleenstaande achtergebouwen
25		X	Sportplein
26		XI	Openbaar groen - Parkeerplaats
27		XV	Landbouwzone
28			
29			wegenis
30			waterwegen
31			Beplantingen
32			Spoorweg
33		XIII	Openbaar park
34		XIV	Dijken